



BIKING & HIKING TRAIL MAP

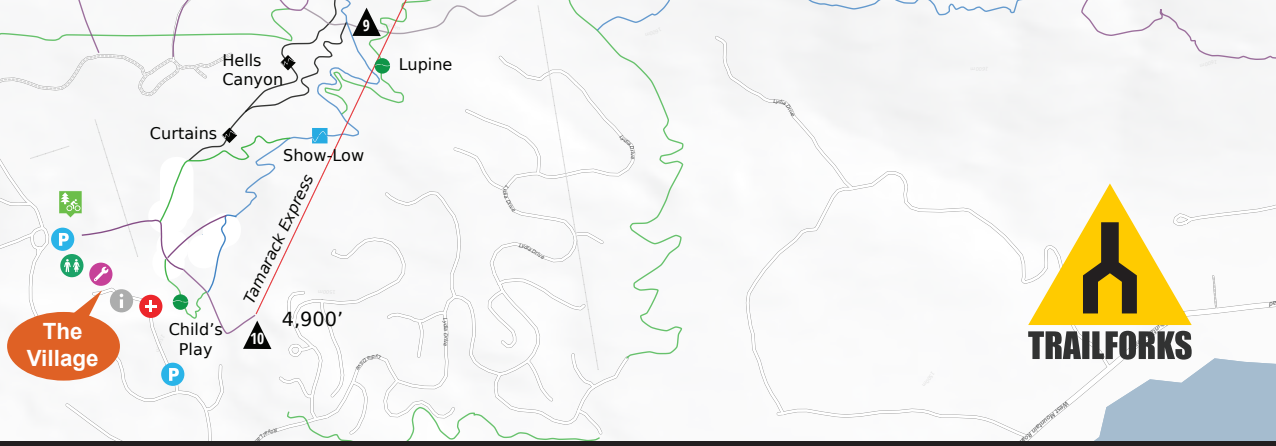
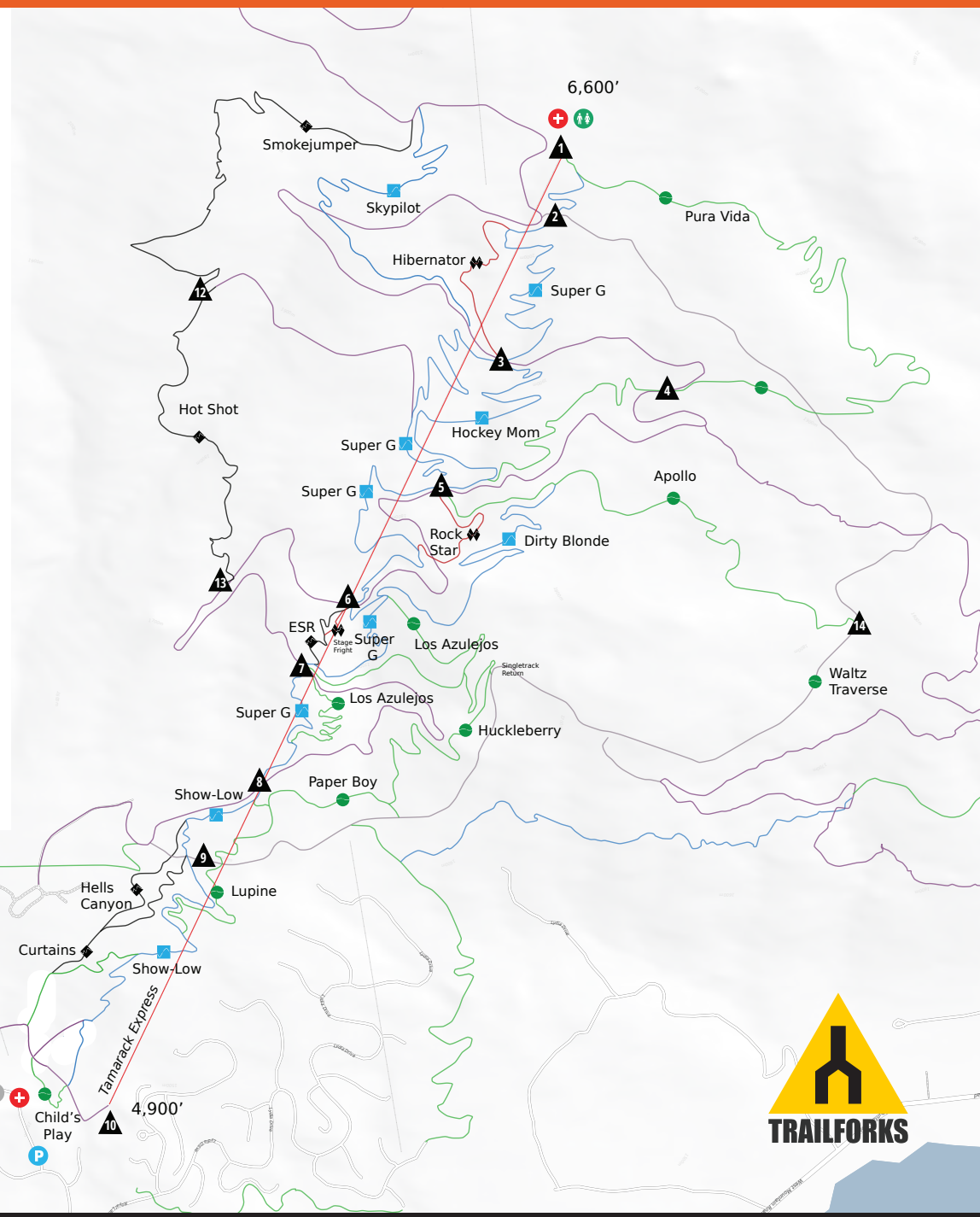


DOWNHILL BIKE PARK

EASIEST

- Child's Play
- Paper Boy
- Apollo
- Lupine
- Pura Vida
- Huckleberry
- Los Azulejos
- Super G
- Show-Low
- Dirty Blonde
- Hockey Mom
- Skypilot (New for 2022)
- ◆ Curtains
- ◆ Hells Canyon
- ◆ Hot Shot
- ◆ Smokejumper
- ◆ ESR
- ◆◆ Rockstar
- ◆◆ Hibernator
- ◆◆ Stage Fright

EXTREME



LEGEND

- Lift Access
- Easiest Biking
- More Difficult Biking
- ◆ Most Difficult Biking
- ◆ Expert Biking
- 4WD Dirt Road (No Access)
- ▲ Trail Hub
- ⊕ Patrol Headquarters / First Aid
- 🔧 Bike Rentals & Repairs
- ℹ Information & Ticket Sales
- 🚻 Bathrooms
- 🅑 Parking
- 🍴 Dining
- ⛆ Camping
- 🚴 Jump Park & Pump Track

Summer Bike Park Hours 10:00am - 4:00pm Daily

- 1700 vertical feet
- 14 miles of trails
- Helmets and closed toe shoes required
- Recommend full suspension bikes with disc brakes
- Lift-serviced trails are downhill directional only
- Uphill access restricted/Lift pass required
- E-bike Policy: E-bike riders must load their bikes on Tamarack's Lift Trays. A lift tray will cycle through every 5 minutes on Tamarack Express
- No dogs are permitted on chairlifts
- No children in backpacks
- Please lower bar when you are not loading or unloading

RESPONSIBILITY CODE

1. You must remain under control and proceed in such a manner that you can stop and avoid people and objects.
2. Do not stop where you obstruct a trail or are not visible from above.
3. As you proceed downhill or overtake another person, you must avoid the people below and besides you.
4. When entering a trail or starting downhill, you must look uphill and yield to other riders.
5. All riders must wear helmets.
6. If you are involved in or witness a collision or accident, you must remain at the scene and identify yourself to the bike patrol.
7. Keep off all closed trails and closed areas and observe and obey all signs and warnings.
8. Do not cut switchbacks.
9. You must not use lifts or terrain if your ability is impaired through the use of drugs or alcohol.
10. You must have sufficient physical dexterity, ability and knowledge.

EMERGENCY CONTACT: 208.325.1031

RECOMMENDED DOWNHILL ROUTES

LIFT-SERVICED ROUTES | ALL ROUTES START AT VILLAGE AT TAMARACK | E-BIKES NOT RECOMMENDED

Easiest ●	Intermediate ■	Expert ◆
Child's Play → Tamarack Express	Child's Play → Tamarack Express	Super G → Hibernator
Pura Vida → Hub 5	Super G → Hub 6	Hibernator → Hub 3
Apollo → Waltz	Azulejos → Hub 8	Hockey Mom → Hub 5
Waltz → Huckleberry	Show-Low → Tamarack Express	Rock Star → Hub 6
Huckleberry → Paper Boy		ESR → Hub 7
Paper Boy → Lupine		Super G → Hub 8
Lupine → Show-Low		Show-Low → Curtains



Tamarack Outfitters
9:00am - 5:00pm Daily
Lift Tickets, Bike Rentals,
Apparel, Bike Tuning & Repair

TamarackIdaho.com | 208.325.1030
311 Village Dr, PMB 3003 • Donnelly, ID 83615



CROSS COUNTRY BIKING & HIKING TRAILS

- 14 miles of trails
- The cross country bike trails are open sunrise to sunset
- Trails are not patrolled
- Trails are multi-use and multi-directional
- E-bikes welcome
- No motorized access
- Trail use is complimentary

RECOMMENDED CROSS COUNTRY ROUTES

ALL ROUTES START AT VILLAGE AT TAMARACK

Easiest ●

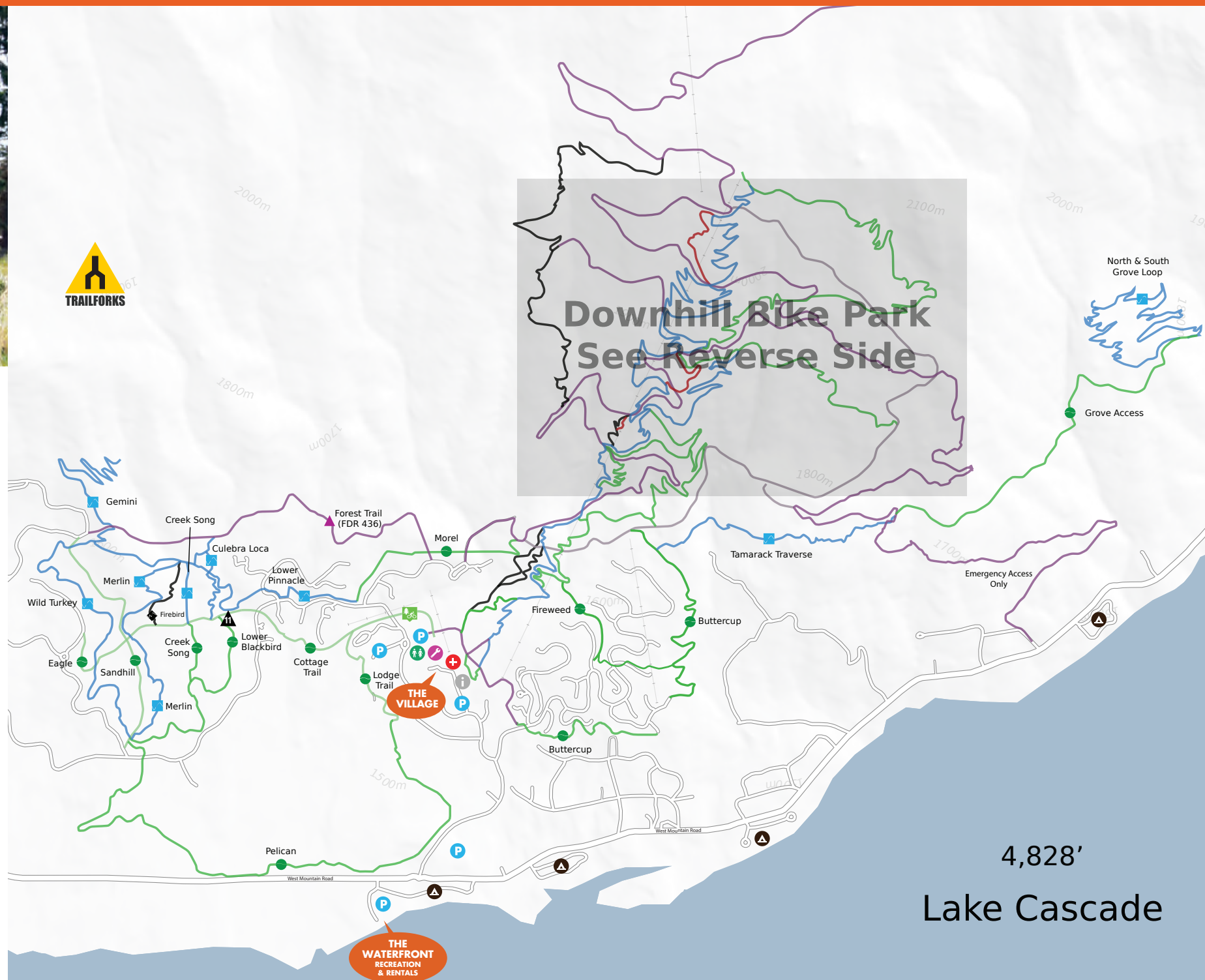
- Village → Cottage Trail
- Cottage Trail → Eagle
- Eagle → Sandhill
- Sandhill → Pelican
- Pelican → Lodge Trail
- Lodge Trail → Village at Tamarack

Intermediate ■

- Village → Lower Pinnacle
- Lower Pinnacle → Merlin
- Merlin → Gemini
- Gemini → Wild Turkey
- Wild Turkey → Upper Blackbird
- Upper Blackbird → Merlin
- Merlin → Creek Song
- Creek Song → Lower Blackbird
- Lower Blackbird → Lower Pinnacle
- Lower Pinnacle → Village at Tamarack

Expert ◆

- Lower Pinnacle → Merlin
- Merlin → Gemini
- Gemini → End (turn around)
- Forest Trail (FDR 436) → Culebra Loca
- Culebra Loca → Merlin
- Merlin → Firebird
- Firebird → Eagle Trail
- Eagle Trail → Lower Pinnacle
- Lower Pinnacle → Village at Tamarack



- EASIEST**
- Cottage Trail
 - Lodge Trail
 - Eagle Trail
 - Sandhill
 - Grove Access
 - Fireweed
 - Buttercup
 - Lower Blackbird
 - Lower Creek Song
 - Morel
- DIFFICULT**
- Upper Creek Song
 - Lower Pinnacle
 - Wild Turkey
 - Merlin
 - Gemini
 - Tamarack Traverse
 - South Grove
 - North Grove
 - Culebra Loca
 - ◆ Firebird



TAKE A DIGITAL MAP IN YOUR POCKET

Download the free Trailforks app to use an interactive digital map of the entire Tamarack trail system. Using GPS, Trailforks allows you to track your location and elevation, submit reports or dangers to our trail crew, and upload photos and video of your experience. Simply download the Idaho region and get riding! trailforks.com

